

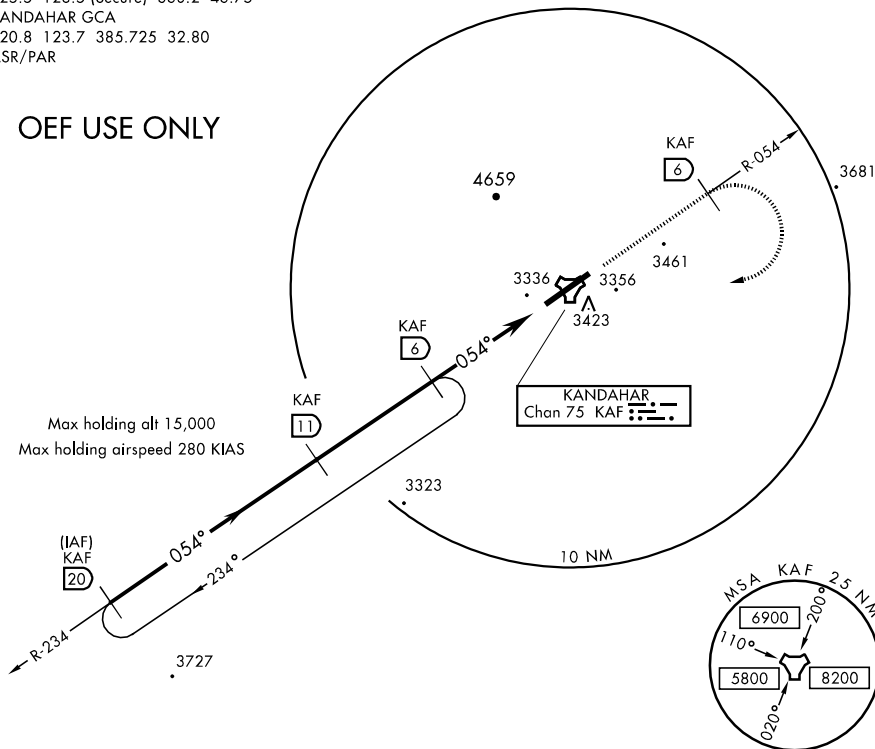
Orig HI-TACAN RWY 05

[USAF] JAL-3085

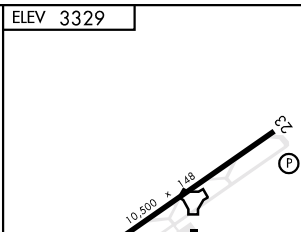
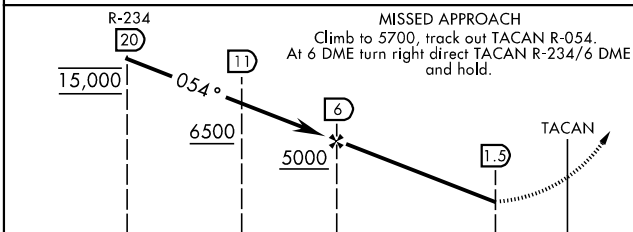
KANDAHAR (OAKN)
KANDAHAR, AFGHANISTAN

KANDAHAR TOWER
125.5 128.5 (Secure) 360.2 46.75
KANDAHAR GCA
120.8 123.7 385.725 32.80
ASR/PAR

OEF USE ONLY



EMERG SAFE ALT 100 NM 15,600



CATEGORY	A	B	C	D
S-05	3580-1600m		277	(300-1600m)
CIRCLING	3740-1600m 411(500-1600m)	3780-1600m 451(500-1600m)	3780-2400m 451(500-2400m)	3880-3200m 551(600-3200m)
S-ASR 05	3680-1600m		377	(400-1600m) 377(400-2000m)

▼ Climb runway heading to 5100 before turning NW.

ELEV 3329

TDZE 3303

054° to TACAN

IURL 05-23
REIL 05-23

HI-TACAN RWY 05

31°30'N-65°51'E

KANDAHAR, AFGHANISTAN
KANDAHAR (OAKN)
20 JUNE 2003 to 20 JUNE 2004

PUBLISHED BY NIMA TO IACC SPECIFICATIONS